

# COMMUNITY SUMMARY

Durant City, IA  
Geography: Place



14.0%  
Services



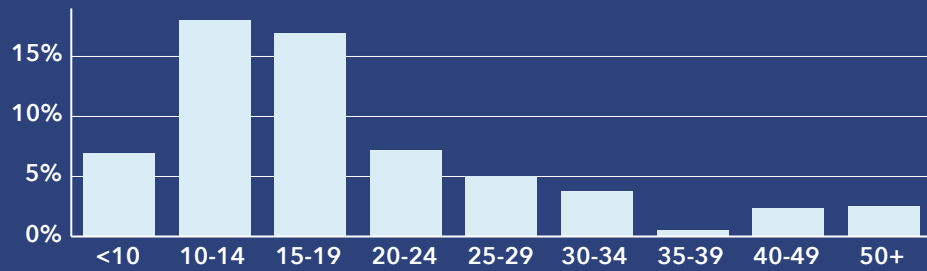
28.8%  
Blue Collar



57.2%  
White Collar

1,877	0.10%	2.53	16.8	\$41.2	\$78,208	\$205,165	\$207,446	21.9%	60.2%	17.9%
Population Total	Population Growth	Average HH Size	Diversity Index	Median Age	Median HH Income	Median Home Value	Median Net Worth	Age <18	Age 18-64	Age 65+

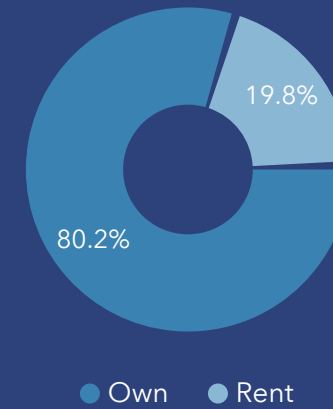
Mortgage as Percent of Salary



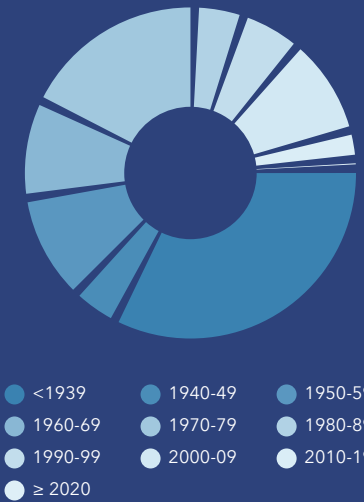
Age Profile: 5 Year Increments



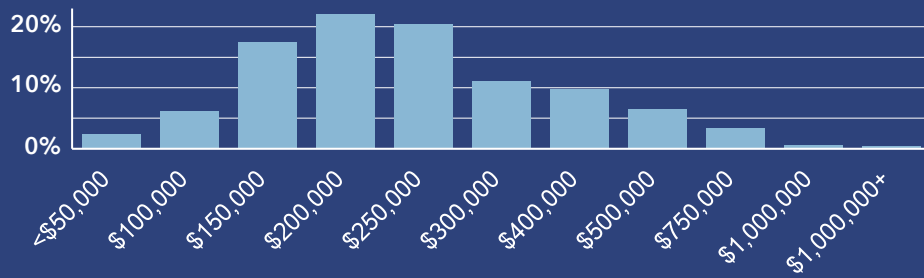
Home Ownership



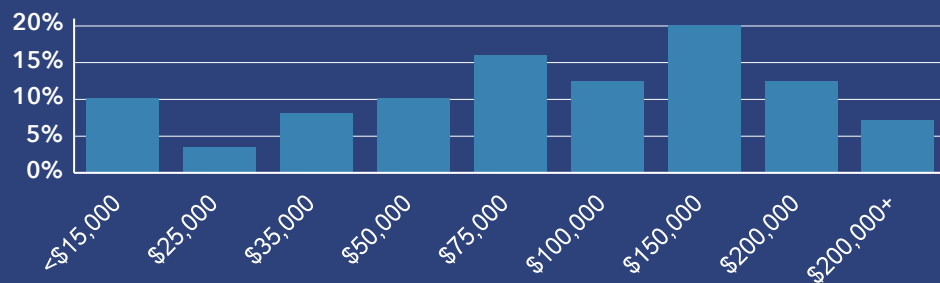
Housing: Year Built



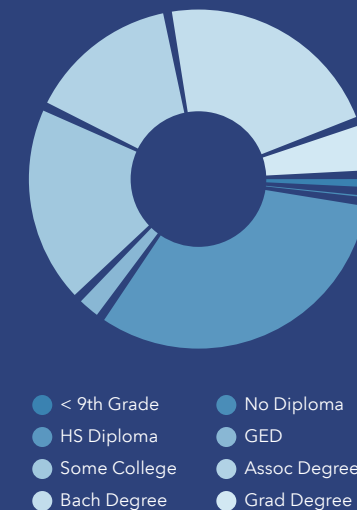
Home Value



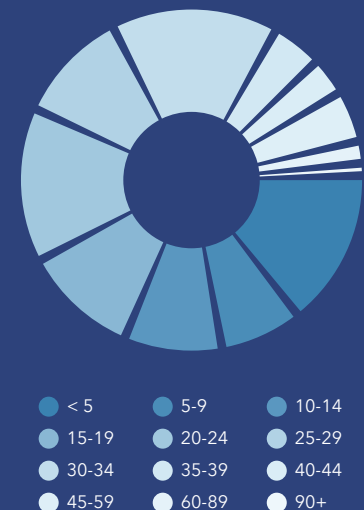
Household Income



Educational Attainment



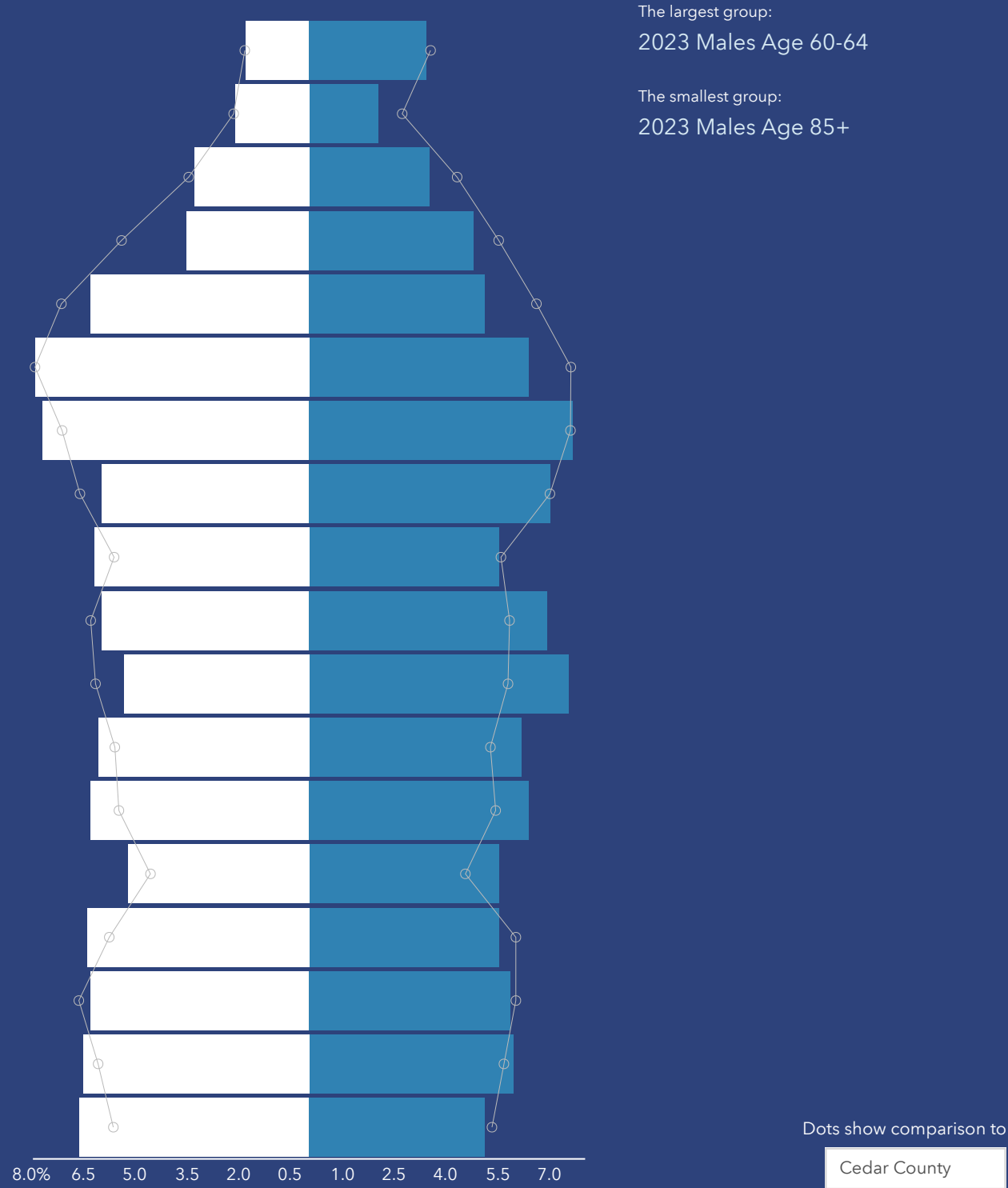
Commute Time: Minutes



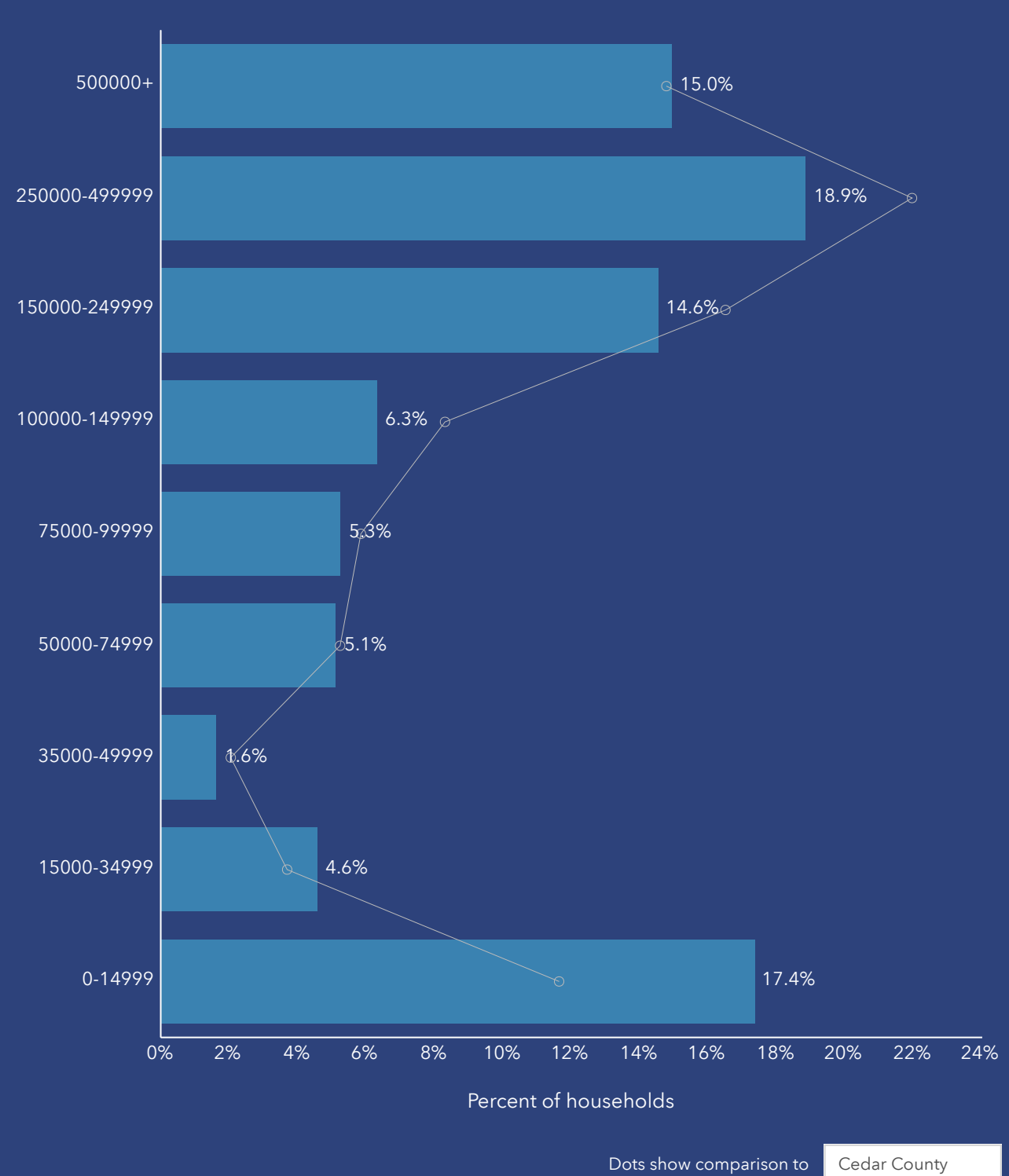
Dots show comparison to Cedar County

Source: This infographic contains data provided by Esri (2023), ACS (2017-2021).

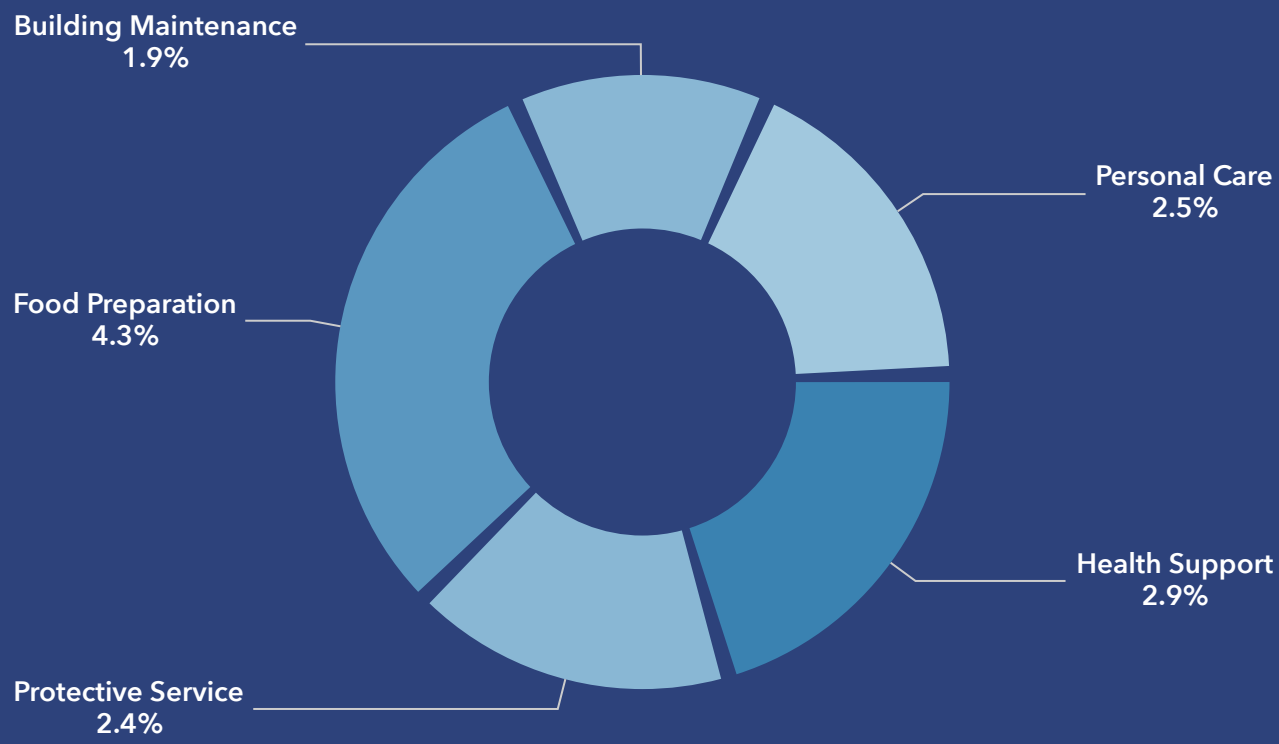
## Age Pyramid



## Net Worth (%)



## Services



## Blue Collar



# White Collar

