

COMMUNITY SUMMARY

Muscatine County, IA
Geography: County



14.3%
Services



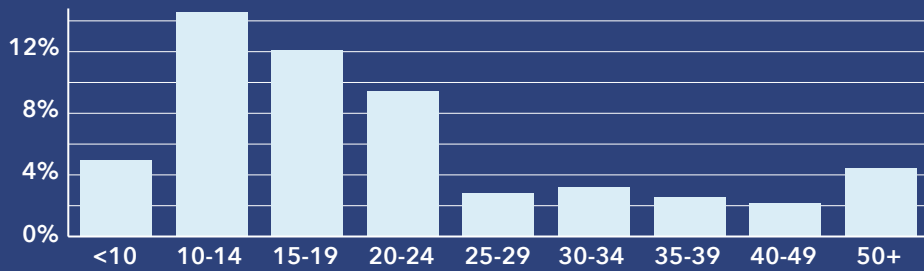
37.8%
Blue Collar



48.0%
White Collar

43,057	-0.13%	2.50	56.6	\$39.6	\$66,660	\$163,766	\$160,974	23.3%	58.1%	18.6%
Population Total	Population Growth	Average HH Size	Diversity Index	Median Age	Median HH Income	Median Home Value	Median Net Worth	Age <18	Age 18-64	Age 65+

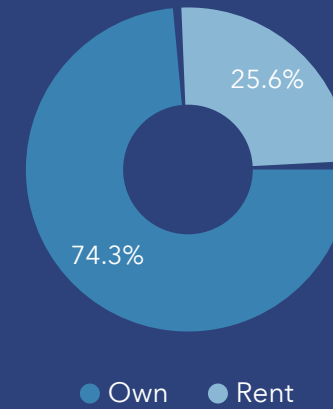
Mortgage as Percent of Salary



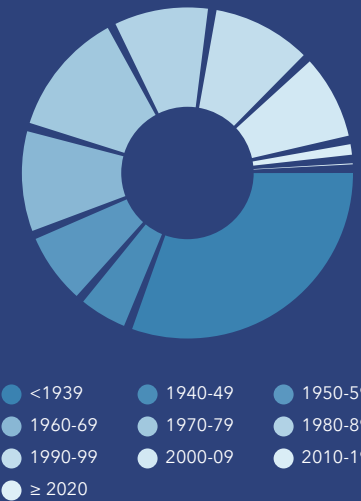
Age Profile: 5 Year Increments



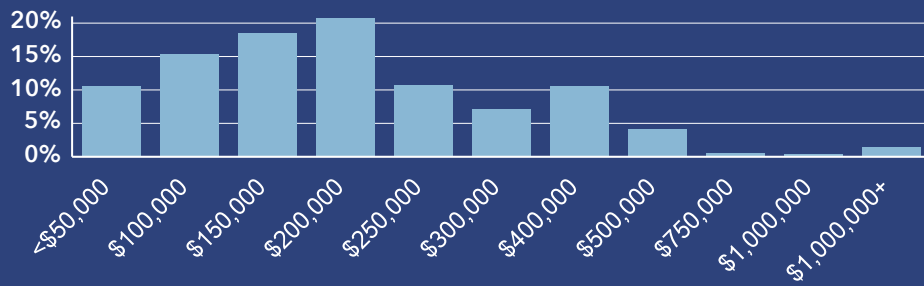
Home Ownership



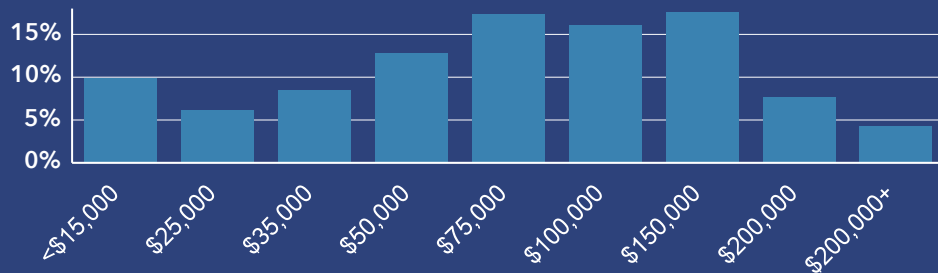
Housing: Year Built



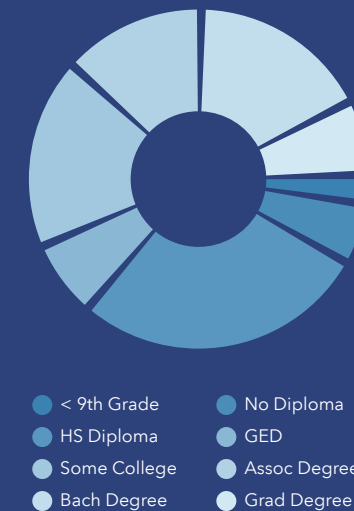
Home Value



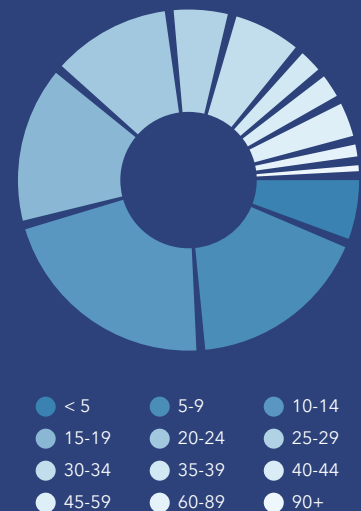
Household Income



Educational Attainment

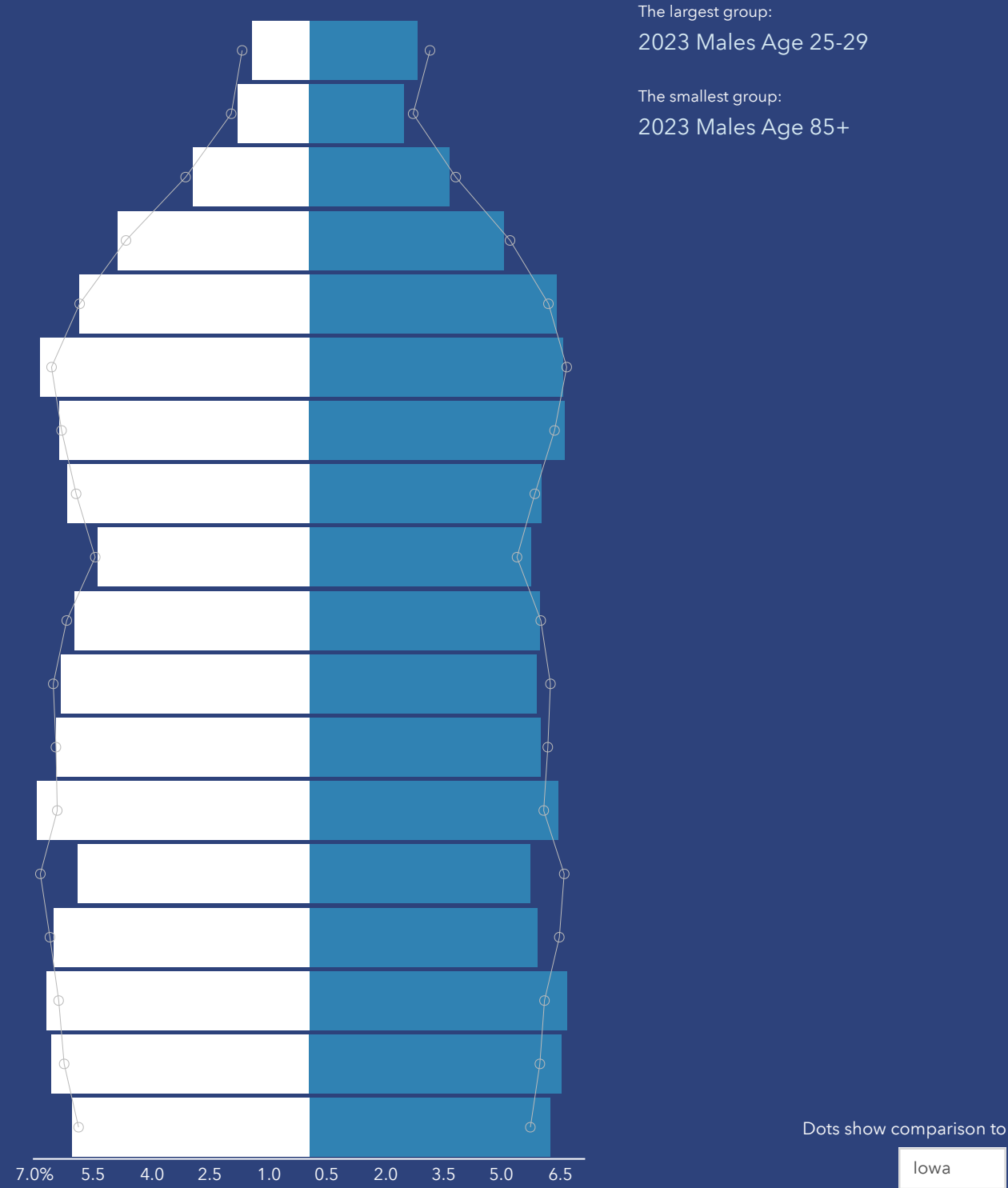


Commute Time: Minutes

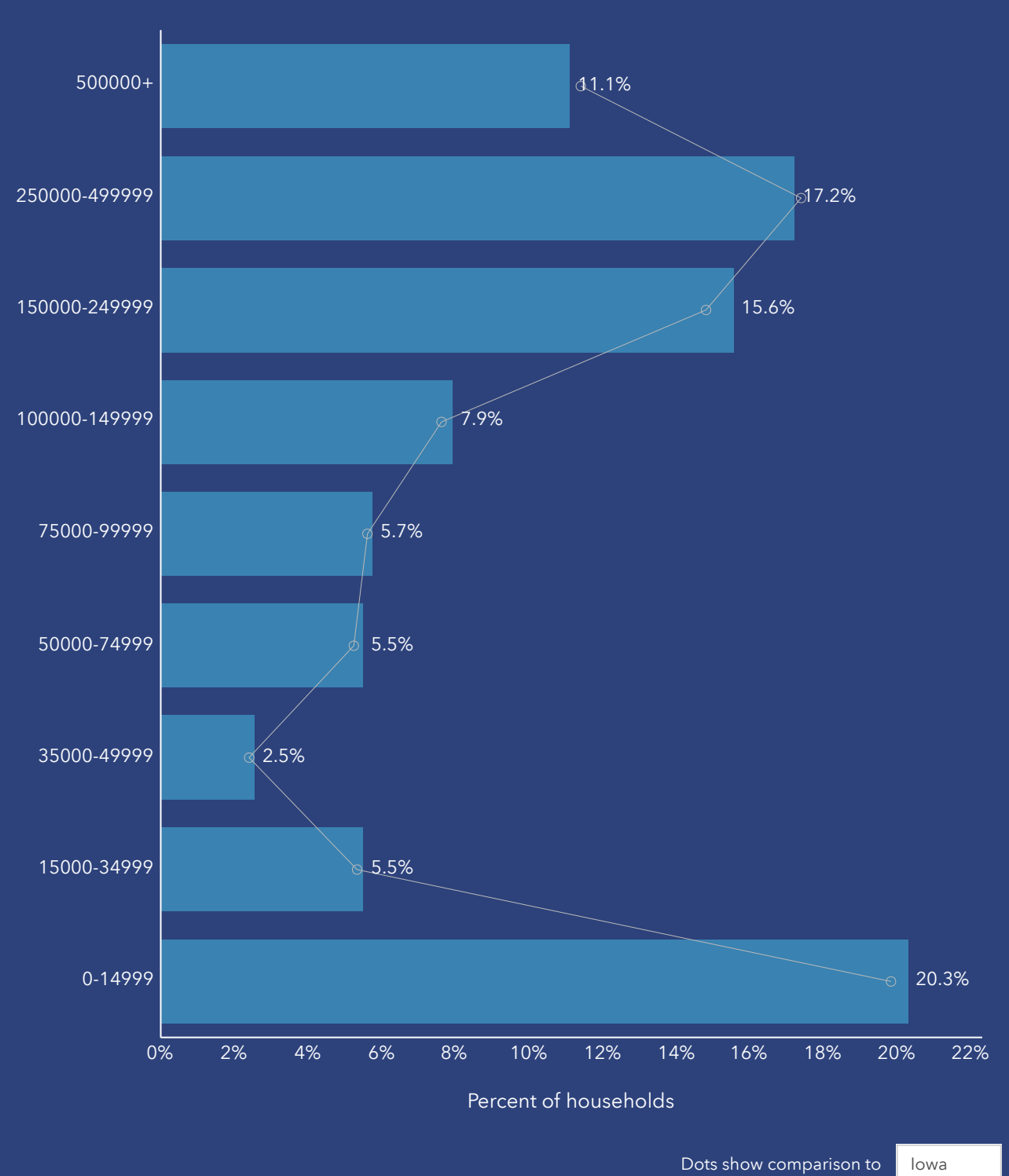


Dots show comparison to **Iowa**

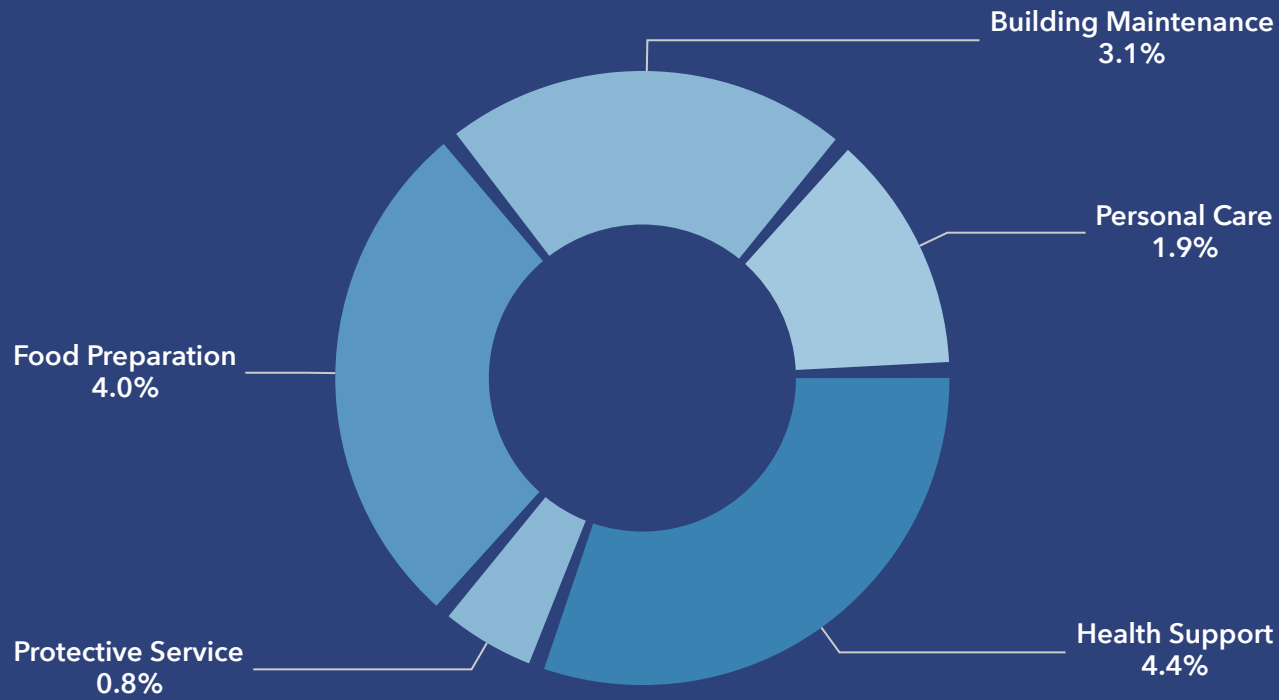
Age Pyramid



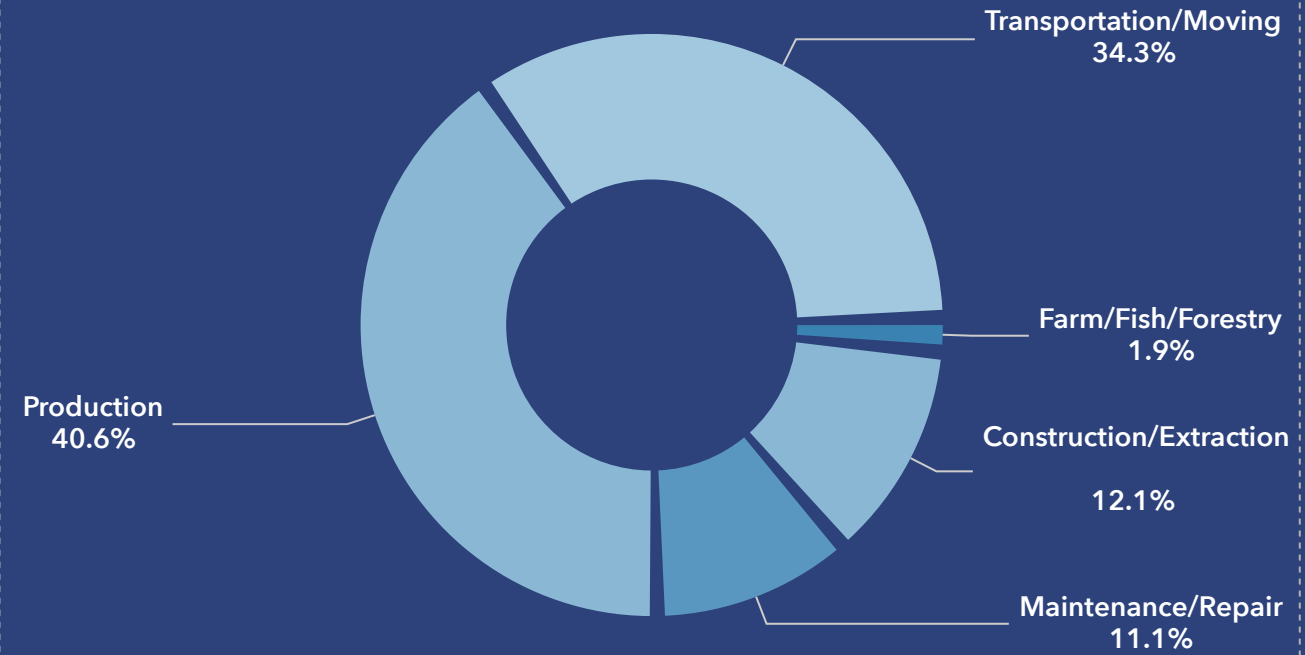
Net Worth (%)



Services



Blue Collar



White Collar

