

COMMUNITY SUMMARY

Muscatine City, IA
Geography: Place



15.6%
Services



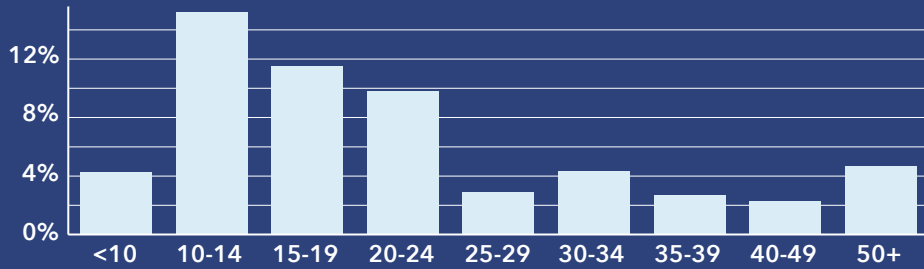
37.4%
Blue Collar



46.9%
White Collar

23,641	-0.21%	2.40	59.7	\$37.9	\$58,792	\$139,325	\$108,744	24.1%	57.7%	18.1%
Population Total	Population Growth	Average HH Size	Diversity Index	Median Age	Median HH Income	Median Home Value	Median Net Worth	Age <18	Age 18-64	Age 65+

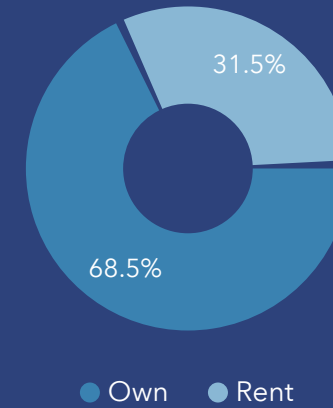
Mortgage as Percent of Salary



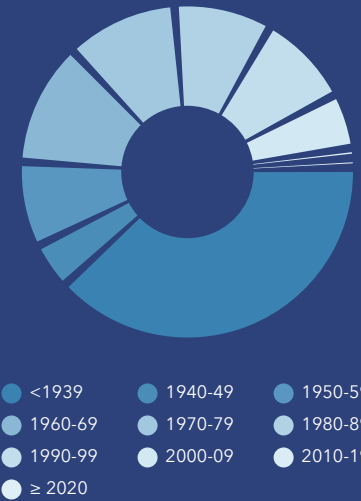
Age Profile: 5 Year Increments



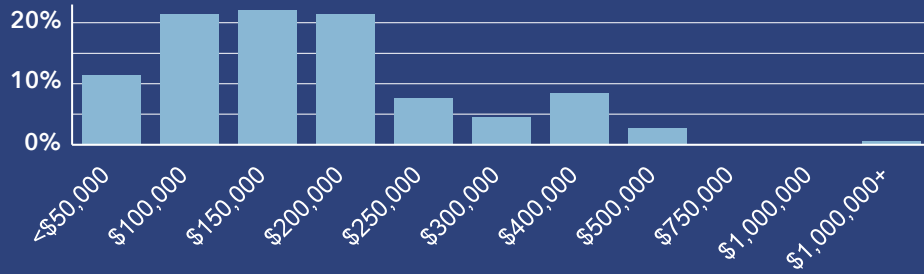
Home Ownership



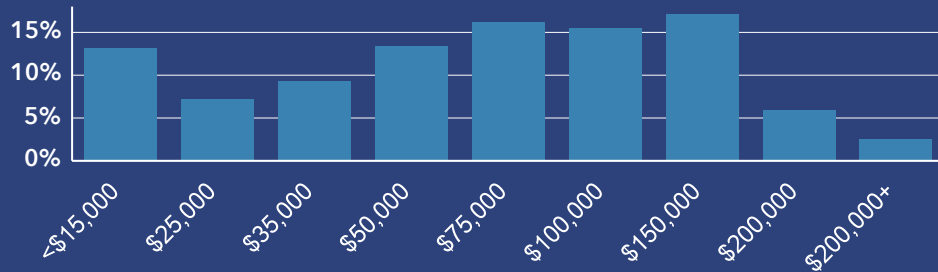
Housing: Year Built



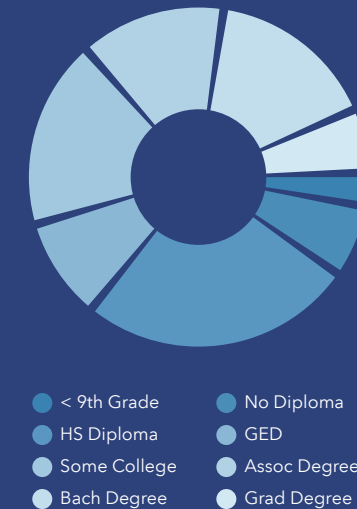
Home Value



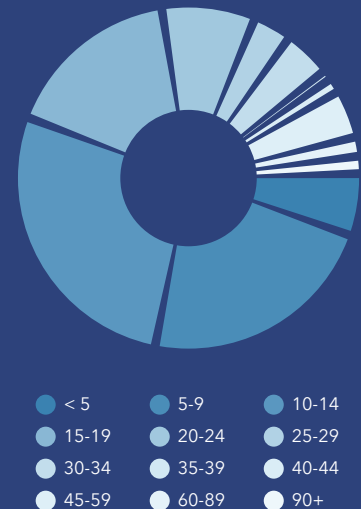
Household Income



Educational Attainment

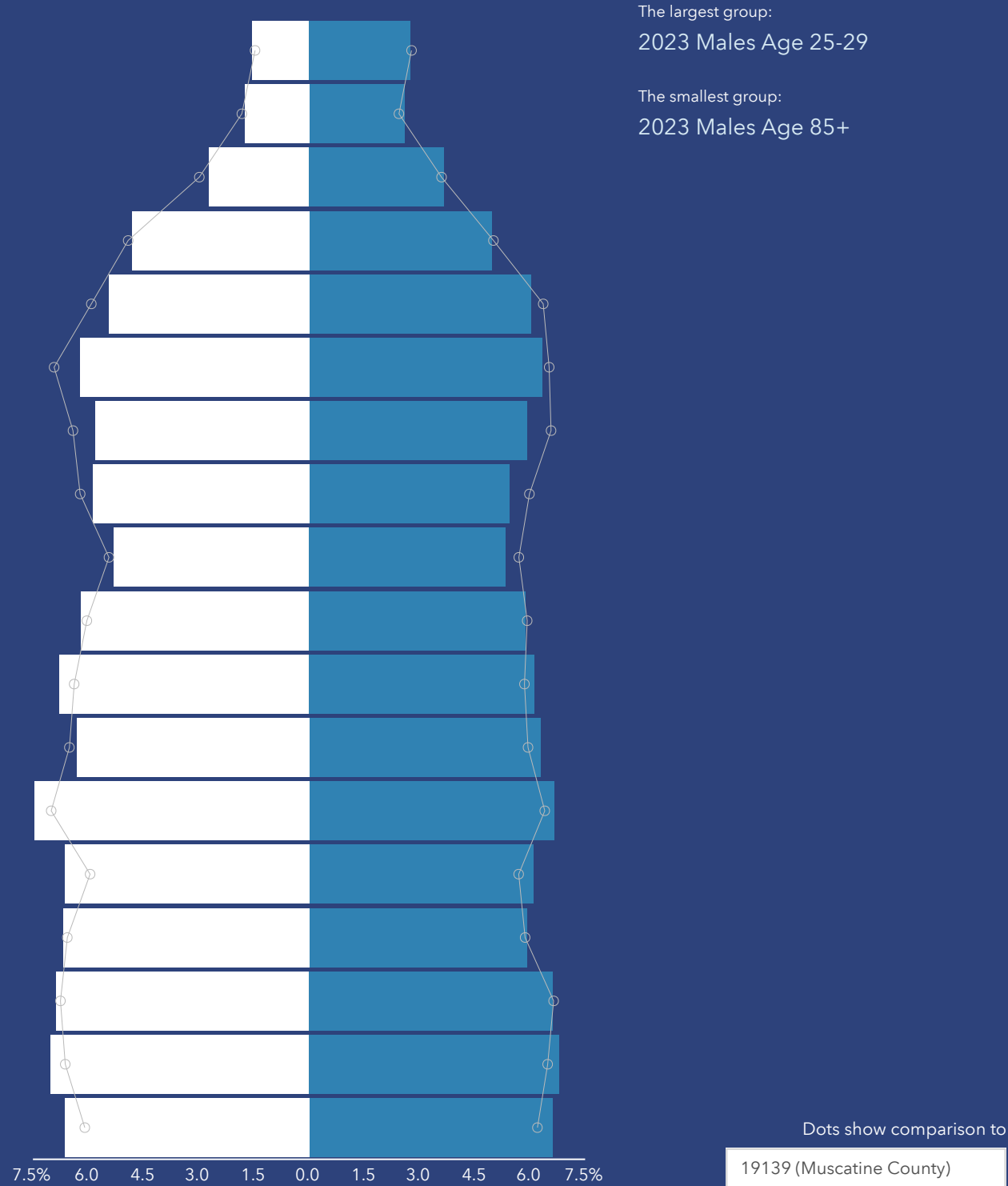


Commute Time: Minutes

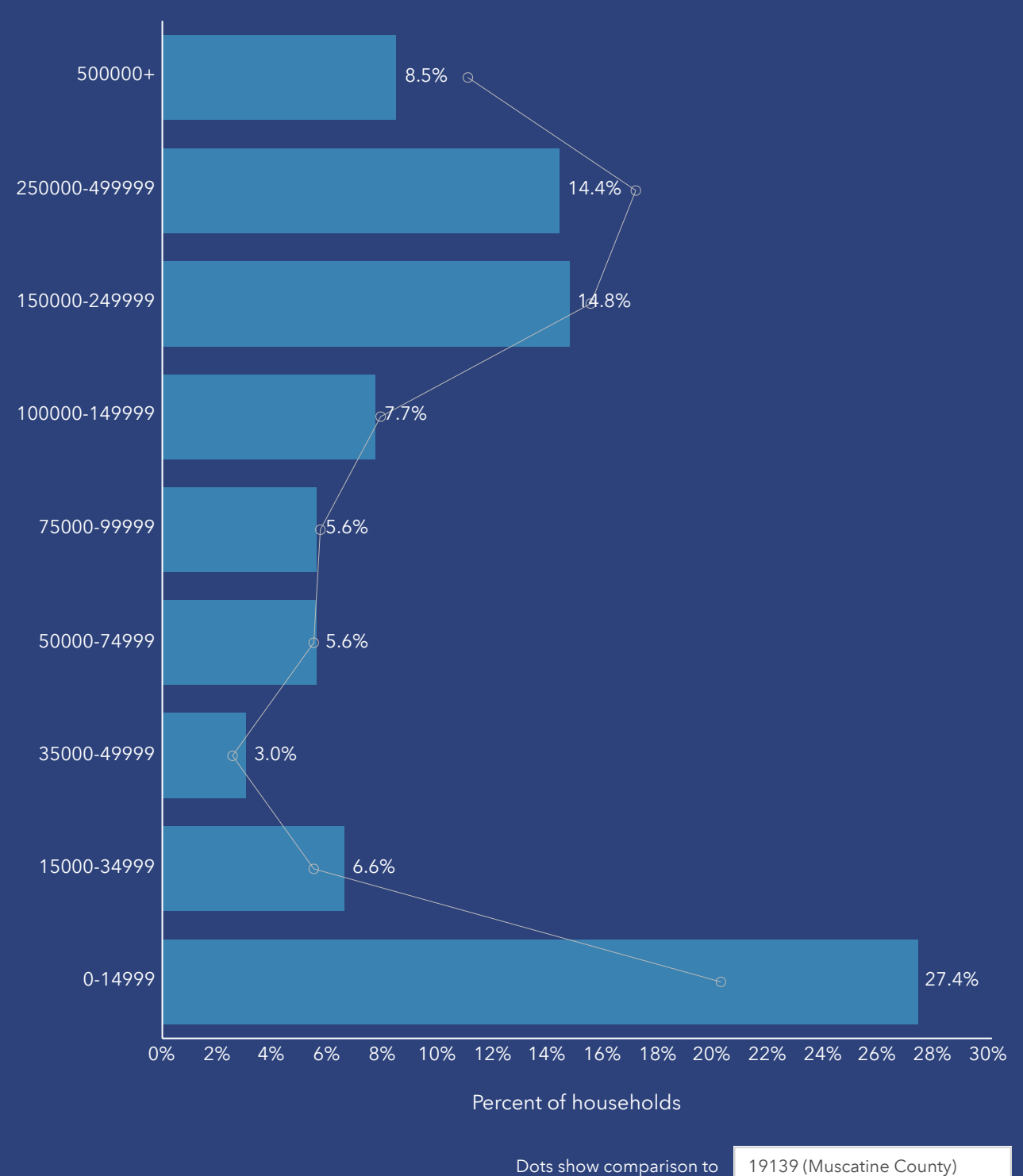


Dots show comparison to 19139 (Muscatine County)

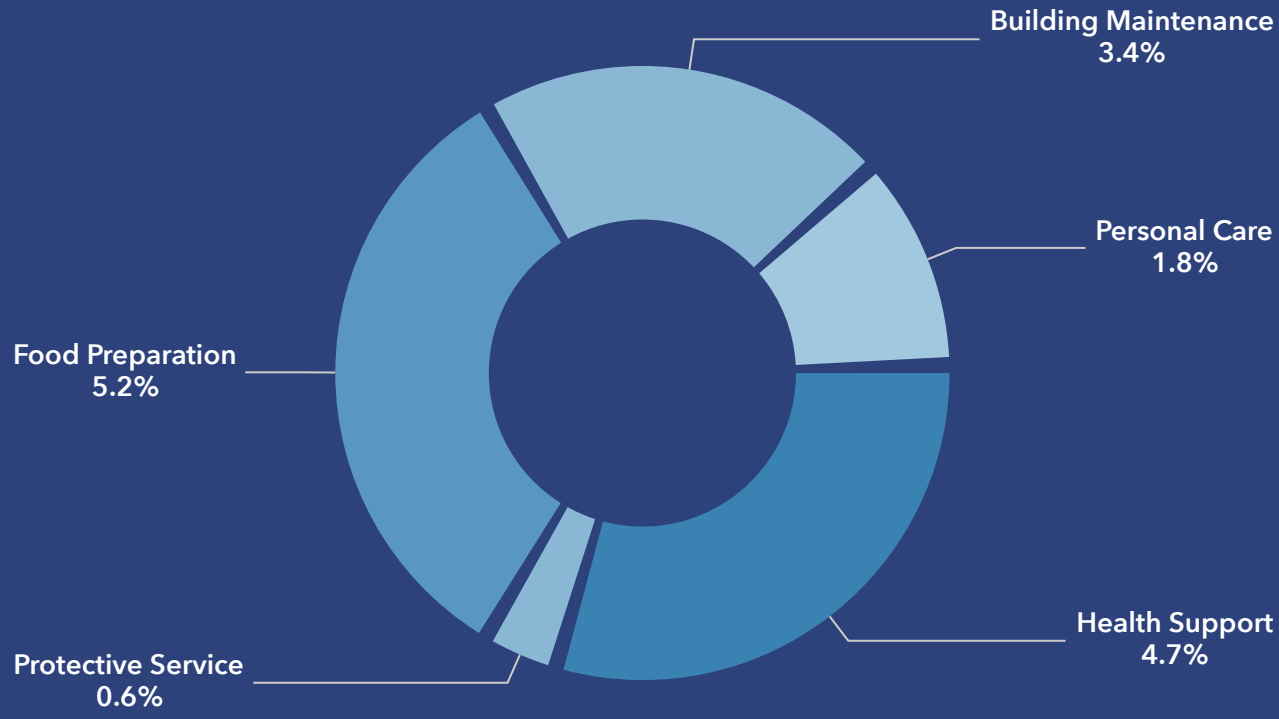
Age Pyramid



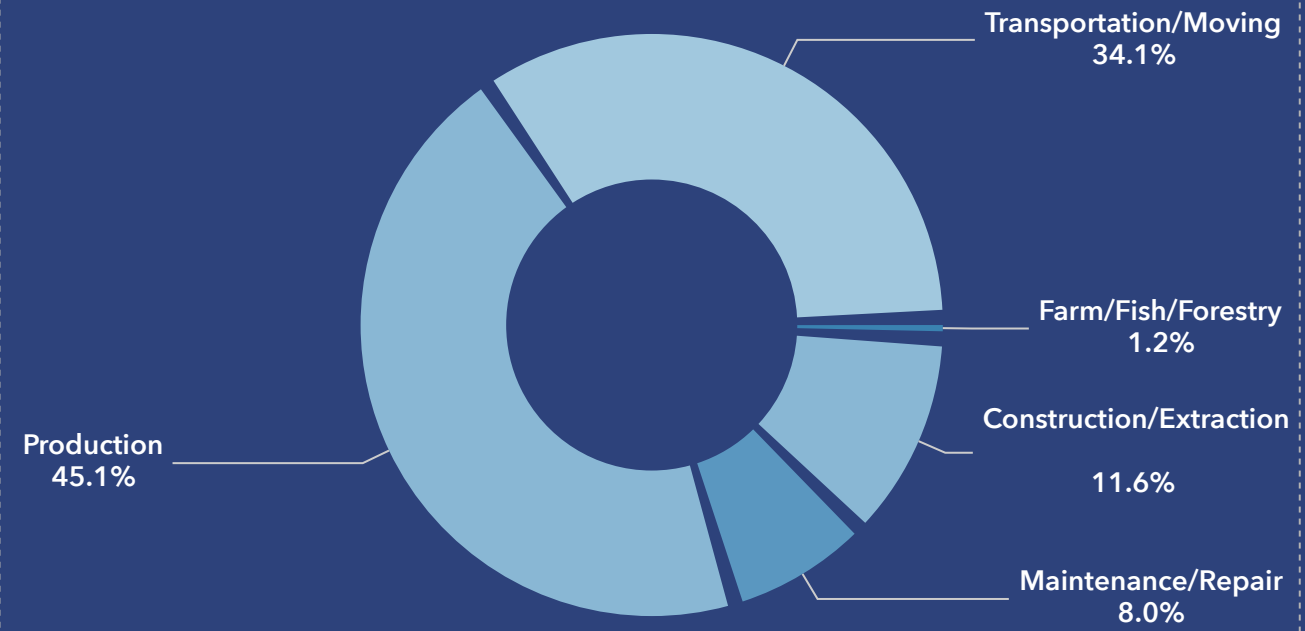
Net Worth (%)



Services



Blue Collar



White Collar

