

COMMUNITY SUMMARY

Wilton City, IA
Geography: Place



16.0%
Services



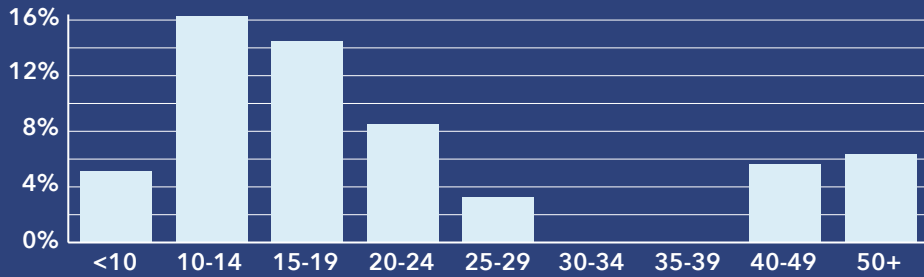
33.8%
Blue Collar



50.2%
White Collar

2,881	-0.45%	2.45	22.5	\$39.8	\$64,261	\$133,948	\$171,789	22.3%	59.6%	18.1%
Population Total	Population Growth	Average HH Size	Diversity Index	Median Age	Median HH Income	Median Home Value	Median Net Worth	Age <18	Age 18-64	Age 65+

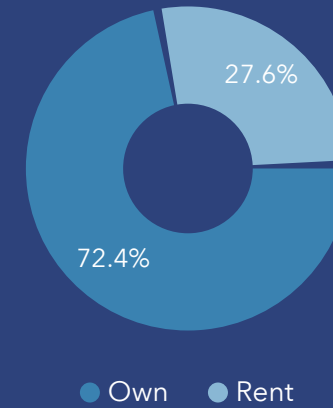
Mortgage as Percent of Salary



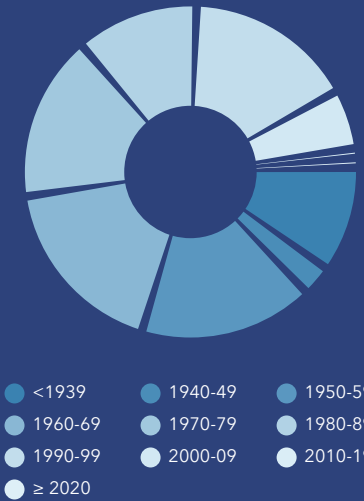
Age Profile: 5 Year Increments



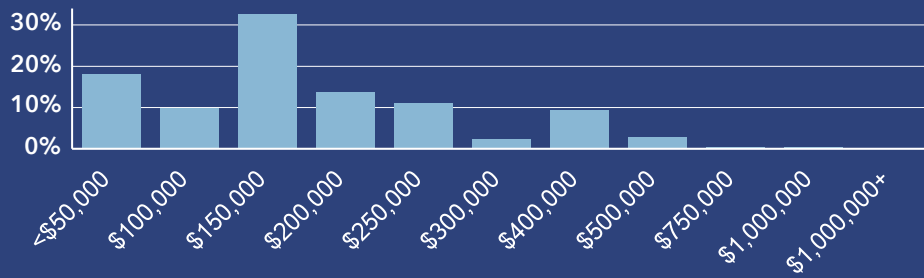
Home Ownership



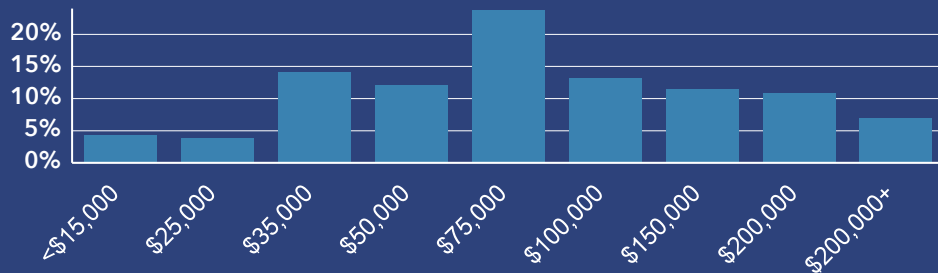
Housing: Year Built



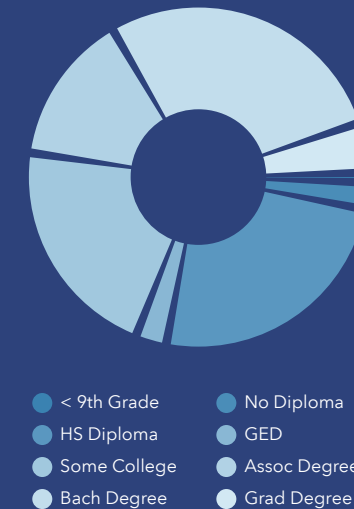
Home Value



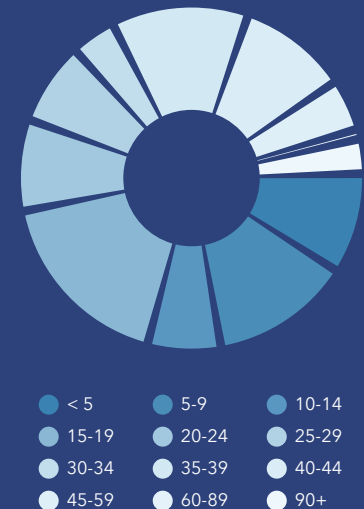
Household Income



Educational Attainment



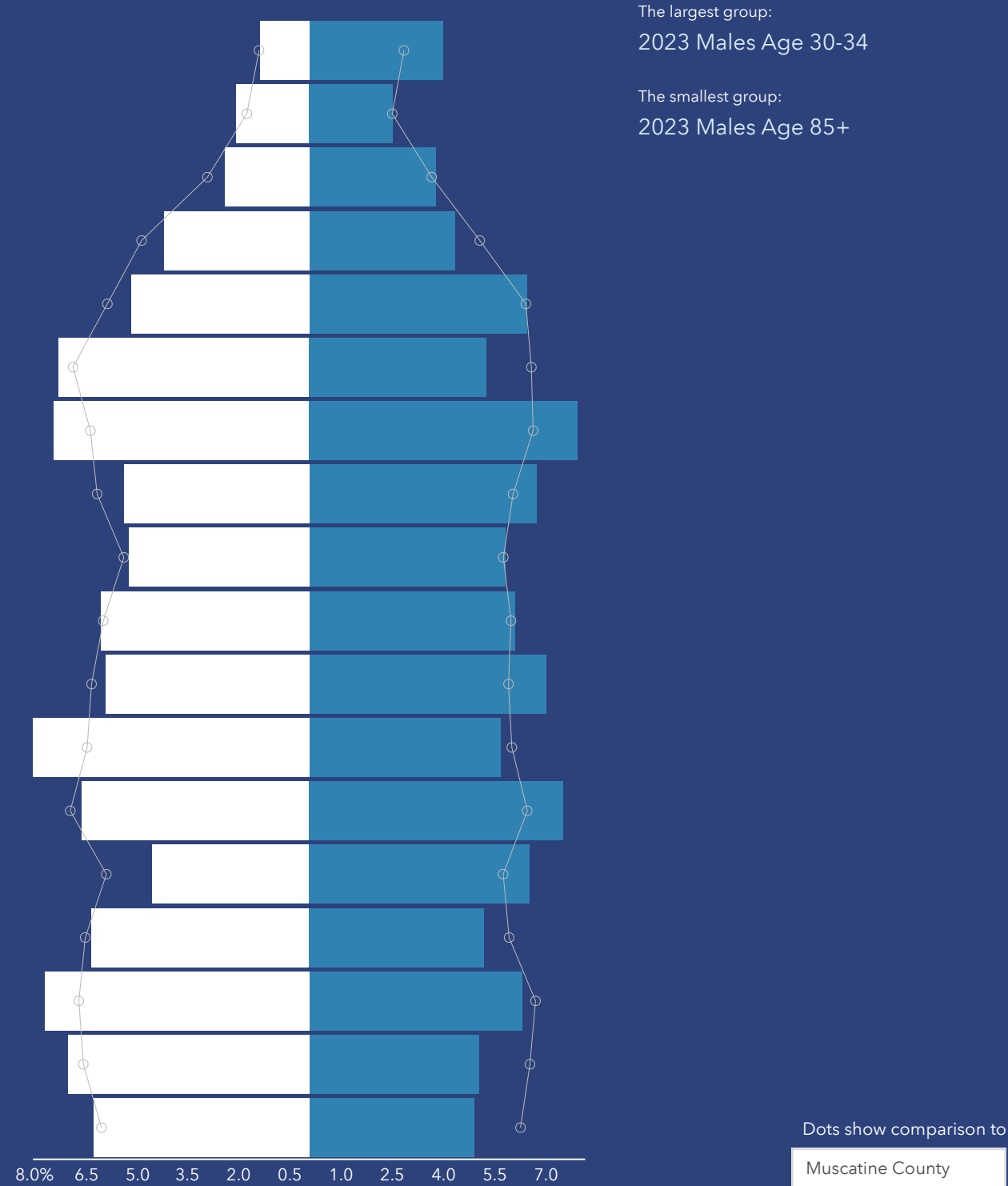
Commute Time: Minutes



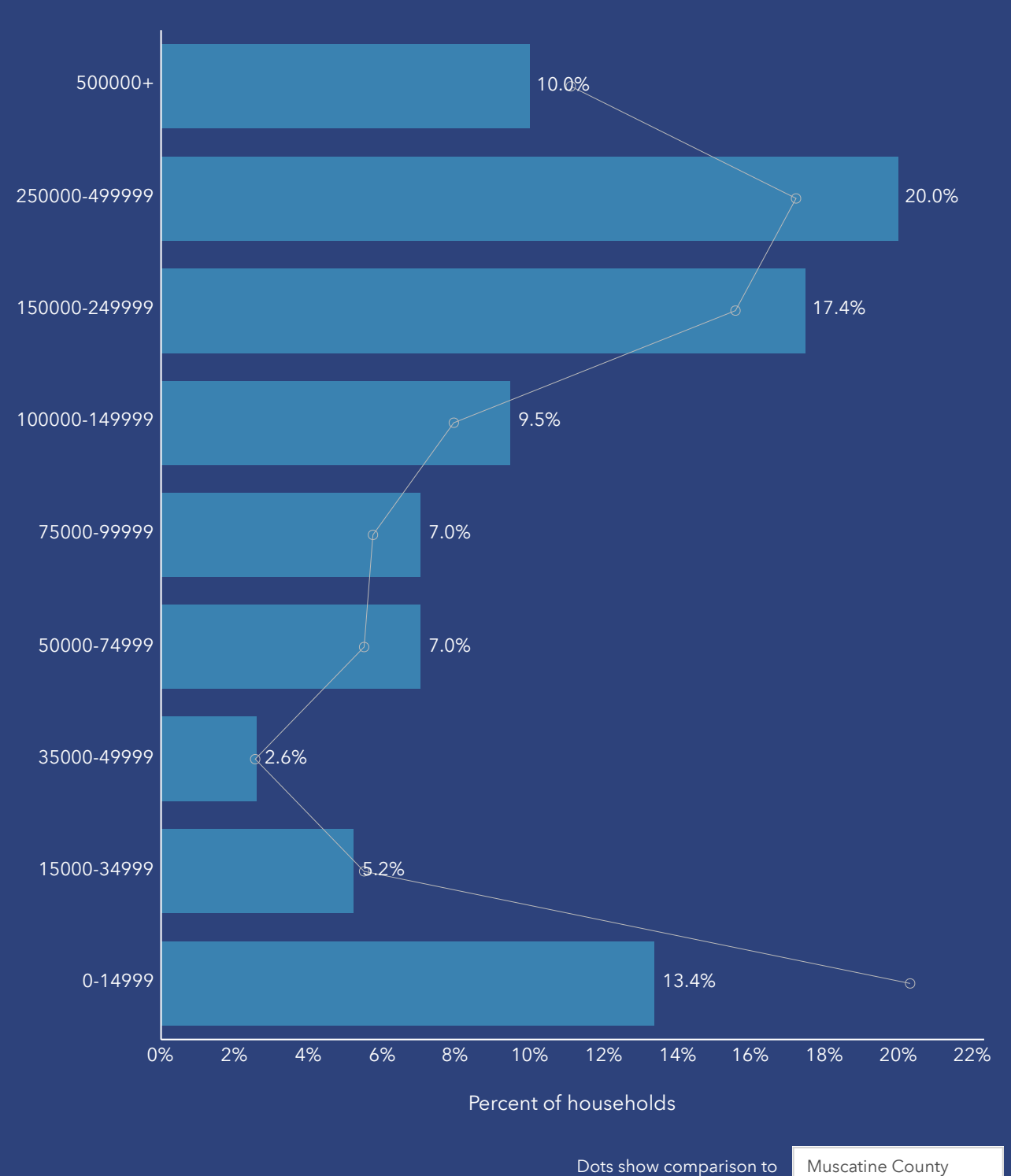
Dots show comparison to Muscatine County

Source: This infographic contains data provided by Esri (2023), ACS (2017-2021).

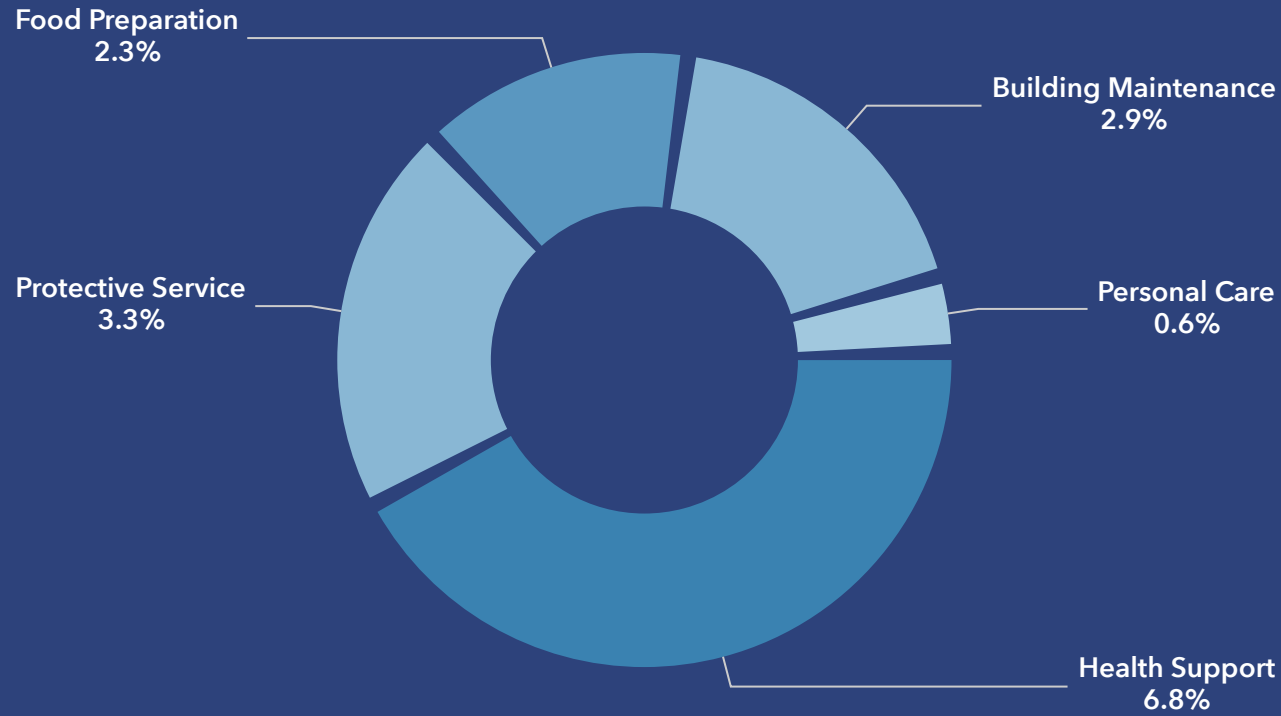
Age Pyramid



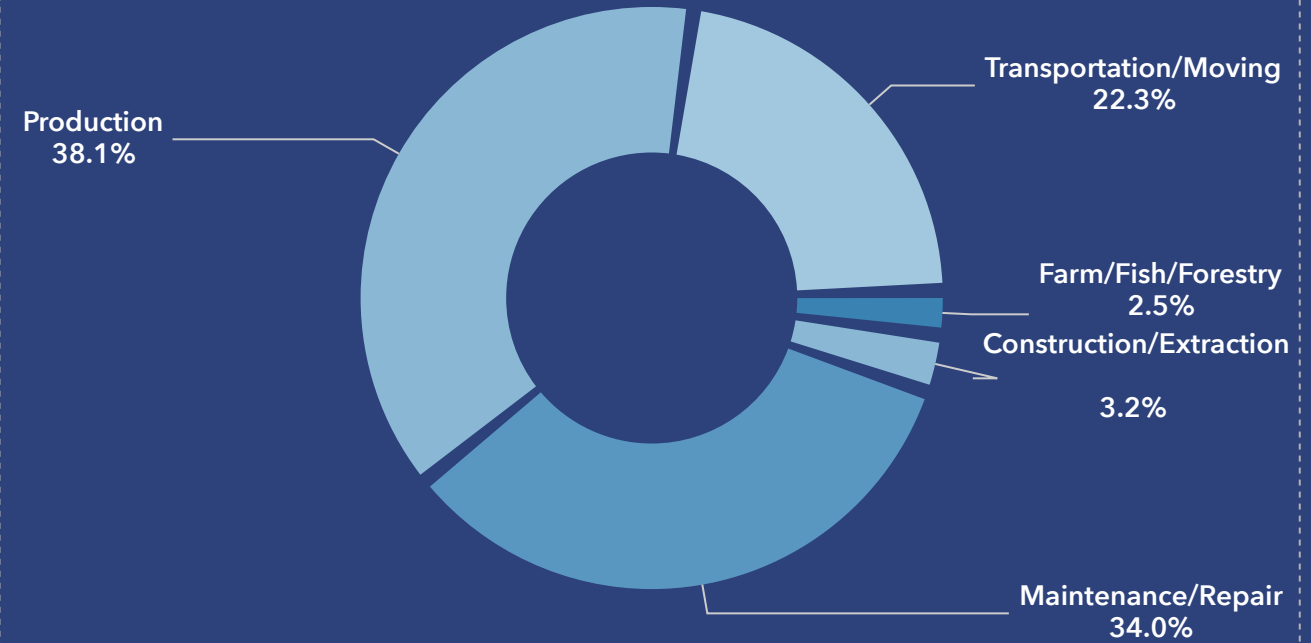
Net Worth (%)



Services



Blue Collar



White Collar

